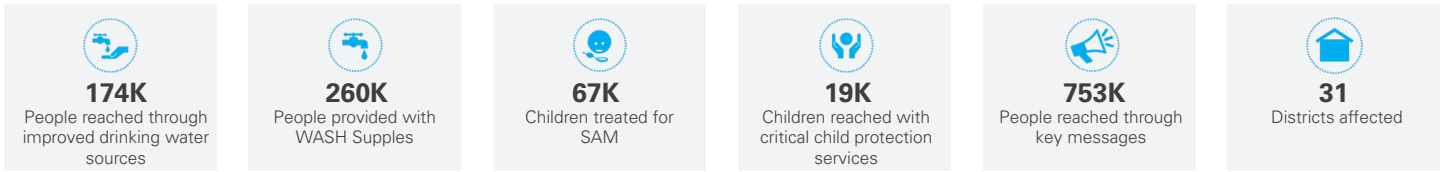


**KEY FIGURES**



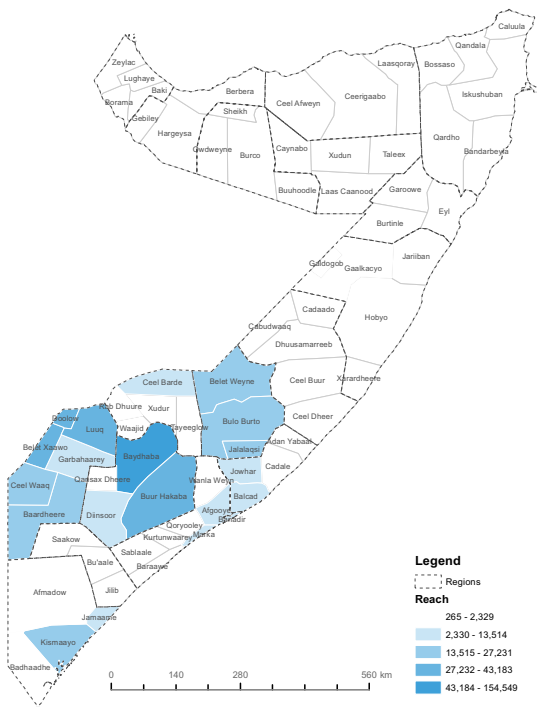
**UNICEF RESPONSE**

RESPONSE BY SECTION	UNICEF TARGETS	UNICEF RESPONSE	% REACH
NUTRITION	132K	67K	51%
WASH	407K	260K	64%
EDUCATION	86K	500	0.005%
CHILD PROTECTION	265K	19K	7%
HEALTH	101K	80K	79%

**UNICEF RESPONSE AGAINST CLUSTER TARGETS**

RESPONSE BY SECTION	CLUSTER TARGETS	UNICEF RESPONSE	% REACH
NUTRITION	250K	67K	26%
WASH	1.5M	260K	17%
EDUCATION	225K	500K	0.002%
CHILD PROTECTION	387K	19K	0.04%

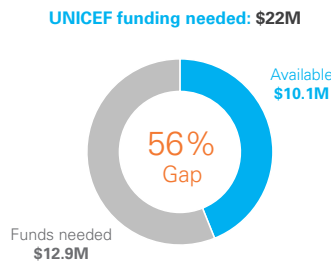
**UNICEF RESPONSE BY DISTRICT**



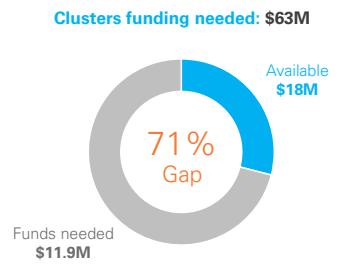
**CHALLENGES AND GAPS**

- Previously displaced households are now gradually returning to their homes, but lack sanitation facilities as these were destroyed by the floods.
- The exposure of the returnee population to unsafe water as most public water sources were contaminated by the floods.
- Increase in cases of AWD and other water borne diseases in most hotspots, and limited partner capacities in some areas to initiate timely response.
- Children are forced to crowded available space in schools where classrooms have been lost to the floods.

**UNICEF FUNDING GAP**



**CLUSTER FUNDING GAP**



**UNICEF RESPONSE BY DISTRICT**

